

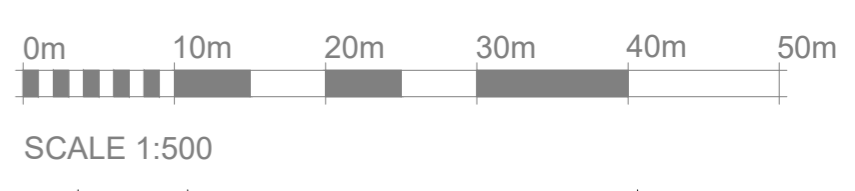
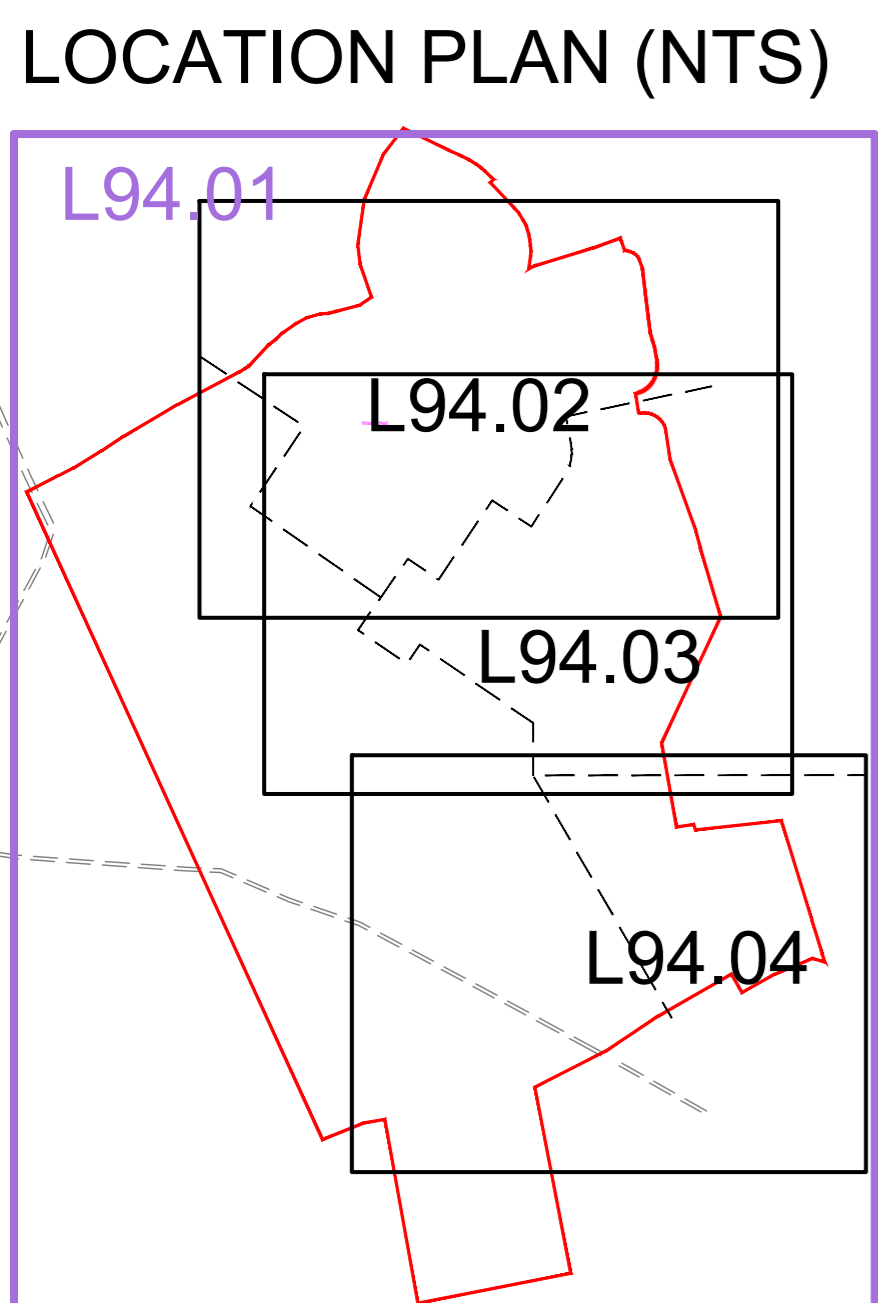
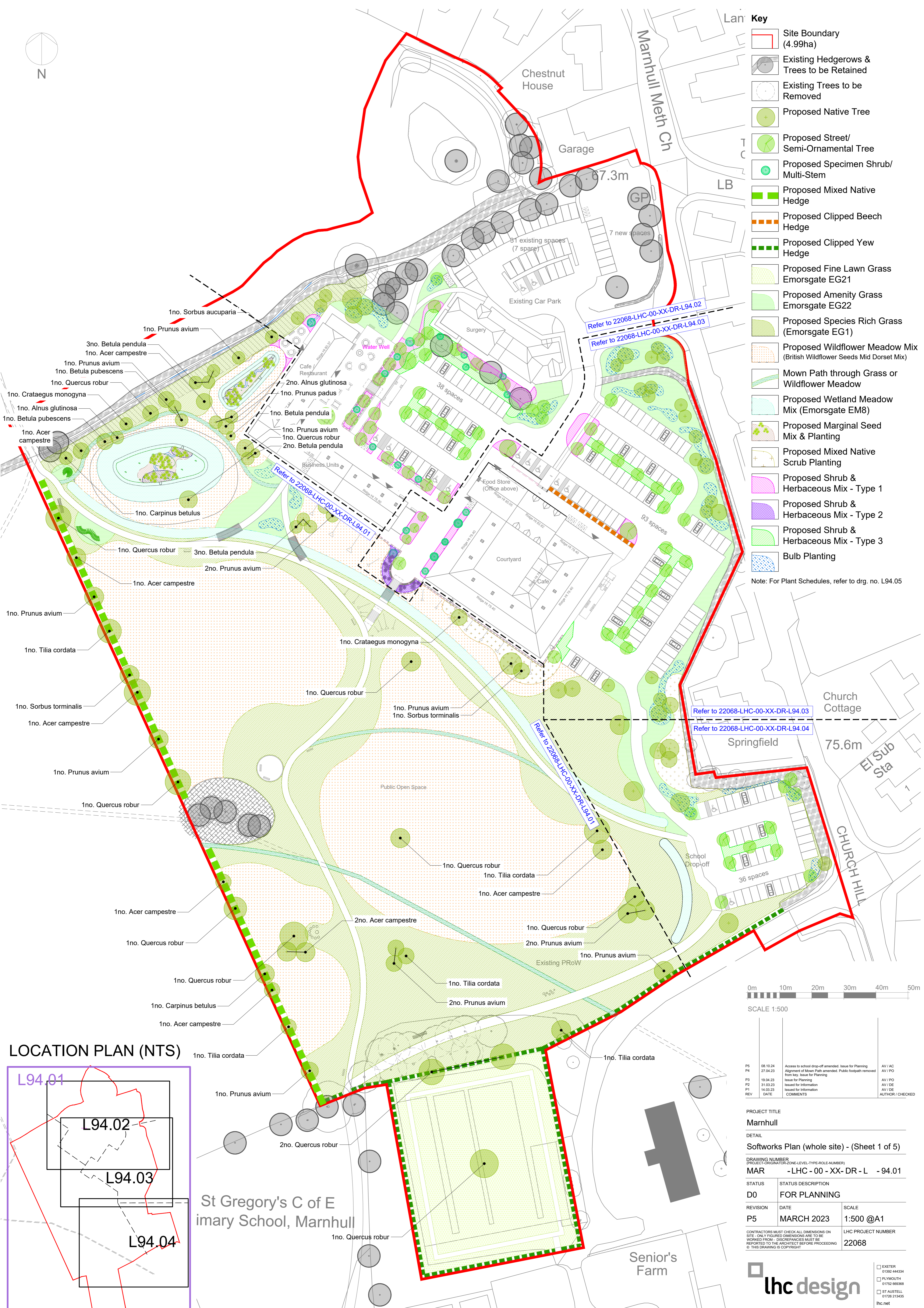


Land

-  Site Boundary (4.99ha)
-  Existing Hedgerows & Trees to be Retained
-  Existing Trees to be Removed
-  Proposed Native Tree
-  Proposed Street/ Semi-Ornamental Tree
-  Proposed Specimen Shrub/ Multi-Stem
-  Proposed Mixed Native Hedge
-  Proposed Clipped Beech Hedge
-  Proposed Clipped Yew Hedge
-  Proposed Fine Lawn Grass Emorsgate EG21
-  Proposed Amenity Grass Emorsgate EG22
-  Proposed Species Rich Grass (Emorsgate EG1)
-  Proposed Wildflower Meadow Mix (British Wildflower Seeds Mid Dorset Mix)
-  Mown Path through Grass or Wildflower Meadow
-  Proposed Wetland Meadow Mix (Emorsgate EM8)
-  Proposed Marginal Seed Mix & Planting
-  Proposed Mixed Native Scrub Planting
-  Proposed Shrub & Herbaceous Mix - Type 1
-  Proposed Shrub & Herbaceous Mix - Type 2
-  Proposed Shrub & Herbaceous Mix - Type 3
-  Bulb Planting

Note: For Plant Schedules, refer to drg. no. L94.05



REV	DATE	COMMENTS	AUTHOR / CHECKED
P5	08.10.24	Access to school drop-off amended. Issue for Planning	AV / AC
P4	27.04.23	Alignment of Mown Path amended. Public footpath removed	AV / PO
P3	19.04.23	Issue for Planning	AV / PO
P2	31.03.23	Issue for Planning	AV / DE
P1	14.03.23	Issue for Information	AV / DE
REV	DATE	COMMENTS	AUTHOR / CHECKED

PROJECT TITLE		
Marnhull		
DETAIL		
Softworks Plan (whole site) - (Sheet 1 of 5)		
DRAWING NUMBER (PROJECT-ORIGINATOR-ZONE-LEVEL-TYPE-ROLE-NUMBER)		
MAR -LHC-00-XX-DR-L-94.01		
STATUS		
FOR PLANNING		
REVISION	DATE	SCALE
P5	MARCH 2023	1:500 @A1
CONTRACTORS MUST CHECK ALL DIMENSIONS ON SITE - ONLY FIGURED DIMENSIONS ARE TO BE WORKED FROM - DISCREPANCIES MUST BE REPORTED TO THE ARCHITECT BEFORE PROCEEDING - THIS DRAWING IS COPYRIGHT		
LHC PROJECT NUMBER		22068

